






© Crown copyright and database rights 2017 Ordnance Survey 100024198

0 0.325 0.65 1.3 1.95 2.6 Kilometres

**Legend**

**Trent Valley Way**

**Path\_Type**

-  Circular Route
-  Interim Route
-  Main Route
-  Spur
-  TTTV LPS Boundary

 **Trent Valley Way (Draft)**  
October 2017